

75 Pierce 2 Parcels ZONING -



Land Information

Property Information

Parcels



Planning & Development

Picton Heritage


Conservation District





Watercourse (EP Zone
applies 15 m on either side)



Zoning (By-law No. 1816-2006)

 RU1 - RURAL 1

 RU3 - RURAL 3

 RU2 - RURAL 2

 R1 - URBAN
RESIDENTIAL TYPE 1

Notes

0 25 50
m

Scale 1: 1788

THIS MAP IS NOT TO BE USED FOR NAVIGATION



Prince Edward County GIS

This map was created by a user from an online mapping site and is meant for reference only. The accuracy, currency, and reliability of the data layers on this map cannot be guaranteed. The Corporation of the County of Prince Edward (PEC) does not assure the accuracy or completeness of the data provided. This map was produced by PEC and contains content copyrighted by Queen's Printer for Ontario, 2014. The DRAPE Imagery from 2008 is copyrighted by Groupe Alta. All rights reserved. The map uses the WGS 1984 Web Mercator Auxillary Sphere projection and coordinate system.

Prince Edward County, Prince Edward County GIS, E.R.A. Architects Inc.

332 Picton Main Street, Picton
ON, K0K 2T0
Hours: 8:30 am to 5 pm,
Monday – Friday
Telephone: 613.476.2148 ext.
1023 / 613.962.9108 ext. 1023
www.thecounty.ca