



**CERTIFICATE OF OWNER**

This is to certify that the undersigned is the owner of the property hereinafter described, a part of the S.W. 1/4 of Section 29, T. 36N., R. 32E., S. 4E., Idaho County, Idaho, more particularly described as follows:—

Commencing at the West Corner of Section 29, T. 36N., R. 32E., S. 4E., Idaho County, Idaho, thence East 745.23 feet to a point, thence S 87° 55' 58" W. 503.16 feet to a point, thence S 75° 06' 02" E. 15.58 feet to a point, thence S 32° 23' 50" E. 90.30 feet to a point, thence N 60° 25' 15" E. 68.76 feet to a point, thence N 89° 30' 09" E. 70.00 feet to a point, thence S 0° 29' 58" E. 70.00 feet to a point, thence on a curve to the LEFT whose Central Angle is 52° 18' 44", whose Radius is 1511 feet, whose length is 1379 feet, and whose long chord bears S 26° 59' 15" E. 133.22 feet thence thence S 57° 11' 25" W. 292.06 feet to a point, thence S 38° 56' 40" W. 215.10 feet to the real point of beginning.


This is the intention of the undersigned to and they do hereby include said land in this fee, that the undersigned does by these presents dedicate to the public for public use, forever, all streets as shown on this plat. The easements indicated on said plat are not dedicated to the public, but the right to use said easements is hereby perpetually reserved to the said undersigned and for such other uses as designated hereon, and no structures other than for such utility purposes are to be erected within the lines of said easements.

*Mary Little*  
Mary Little  
Owner

**ACKNOWLEDGMENT**

STATE OF IDAHO }  
COUNTY OF GEM }

On the 14 day of August, 1974 before, the undersigned, a Notary Public in and for said State, personally appeared Mary Little, known known to me to be the person whose name is subscribed to the within instrument and acknowledged to me that she executed the same in WITNESS WHEREOF, I have hereunto set my hand and affixed my official seal the day and year of this certificate first above written.




*Mary Little*  
Notary Public - State of Idaho

**CENTRAL DISTRICT HEALTH DEPARTMENT**

Health Officer

**CERTIFICATE OF ENGINEER**

This is to certify that I, JOHN L. HOFFMANN, a Registered Professional Engineer, surveyed the land in the Chemts Certificate, and that this plat is a true and correct representation of said survey as made and stated by me on said land.




**ACKNOWLEDGMENT**

STATE OF IDAHO }  
COUNTY OF ADA }

On this 9 day of August, 1974, before me, the undersigned, a Notary Public in and for said State, personally appeared JOHN L. HOFFMANN, known known to me to be the person whose name is subscribed to the foregoing Certificate of Engineer, and acknowledged to me that he executed the same. IN WITNESS WHEREOF, I have hereunto set my hand and affixed my official seal this day and year in this certificate first above written.

My Commission Expires 13 Dec. 1975

*Ronald L. Coats*  
Ronald L. Coats  
Notary Public - State of Idaho



**COUNTY SURVEYOR'S CERTIFICATE**

This is to certify that the undersigned has checked the foregoing plat and computer calculations and determined that they comply with the laws of the State of Idaho relating thereto.

*Carl S. Sawyer*  
Carl S. Sawyer  
County Surveyor



**COUNTY COMMISSIONER'S ACCEPTANCE**

The foregoing plat was duly accepted and approved by the Board of County Commissioners of Valley County, Idaho, on the 14 day of August, 1974.

*Chairman*

53366

**COUNTY RECORDER'S CERTIFICATE**

This is to certify that the foregoing plat was filed for record in the office of the Recorder of Valley County, Idaho, in a Book of Orders, Book No. 107, Page 25, at the request of *Sheldon B. Grande*, on this 14 day of August, 1974.

*Sheldon B. Grande*  
Sheldon B. Grande  
June 15, 1974

*E. J. Carter*  
E. J. Carter  
County Recorder

107-25  
107-25  
107-25  
107-25