



Sales Associate: Bobbi Prescott, License# 603372
Broker of Record: Sandy Olson, License# 527089

Team Office: 6 W Main Street, Middletown, MD 21769
Main Office: 5202 Presidents Court #310, Frederick, MD 21703

Disclosure Package:

**4702 Joe Foss Way
Jefferson, Maryland 21755**

- Listing Brokers Offer of Compensation
- Frederick County Property Report
- Plat
- Aerial lot lines from public records
- SDAT Record
- Current Tax Bill
- Inclusion & Exclusions Addenda
- Maryland Residential Property Disclosure and Disclaimer Statement
- Homeowners Insurance Disclosure
- General Addendum - Appraisal Order Timeline
- Maryland Homeowner Association Act Notice to Buyer
- Maryland Homeowner Act Disclosure to Buyer & Transmittal of Documents
- Notice to Buyer & Seller of Buyer's Rights & Seller's Obligations
- Frederick County Notices and Disclosures
- MLS Errors Disclosure Statement
- Consent for Dual Agency
- Notification of Dual Agency Within a Team
- Affiliated Business Disclosure



Download these docs from here

PLEASE LEAVE THIS COPY AT THE PROPERTY

- these documents are available online, on the property website and in the MLS -

Frederick County, Maryland

Property Report: 4702 JOE FOSS WAY
JEFFERSON MD 21755



* This data may not include the City of Frederick or other independent municipalities within Frederick County

General Information

Municipality: None
 Tax Account: 1114595256
 Tax Map/Parcel: 0084 /0293
 Plat: [0099/0062](#)
 Census Tract: 752501
 Zoning * : [Click here to view your zoning atlas page.](#)
 Comprehensive Land Use* : [Click here to view your comprehensive land use atlas page.](#)

Voting Districts

Precinct: [14-001](#)
 Legislative District: [04](#)
 Congressional District: [6](#)
 Council District: [1](#)

Services Information

Recycle Day: [Red Tuesday](#)
 Water Service: Yes
 Sewer Service: Yes
 Broadband: [National Broadband Map](#)

School Districts

High: Brunswick High
 Middle: Brunswick Middle
 Elementary/Primary: Valley Elementary

Public Safety Information

Police District: [Frederick County Sheriffs Office](#)
 Fire Station Number: 20
 Fire Station: Jefferson Volunteer Fire Company
 Registered Sex Offenders Within 1/4 Mile: 0
 Reported Crimes Within 1/4 Mile (2017) * : 26
 Hospital: [Frederick Health Hospital](#)

Closest Points of Interest

Library: [Brunswick](#)
 Park: Catoctin Creek Park
 Farmer's Market: [Jefferson Farmers Market](#)
 Golf Course: Frederick Golf Club
 TransIT Service Within 1/4 Mile: No

Historic Properties in the Area

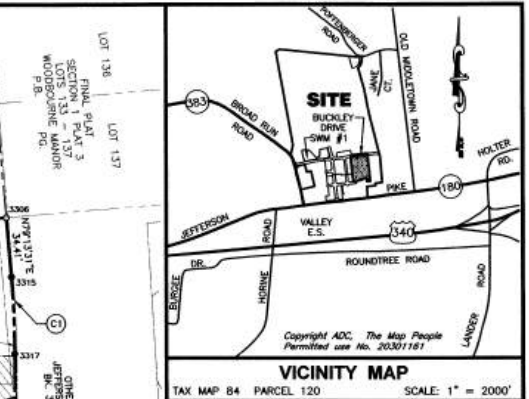
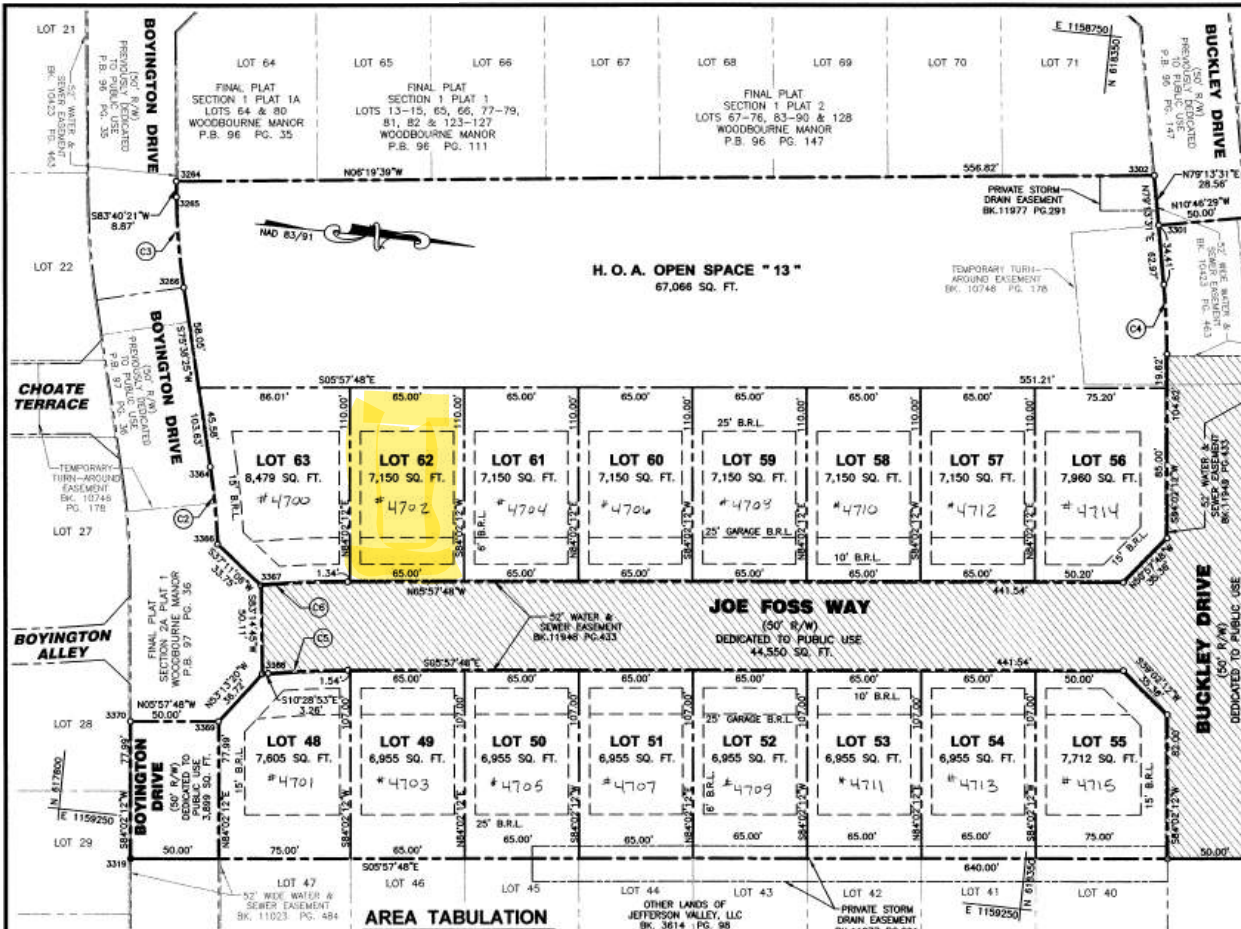
[Please visit the Maryland Inventory of Historic Properties to view further information on each site.](#)

F-2-039 / Jefferson Historic District

F-2-111 / Smith Farm (Jefferson View Farm)

F-2-051 / George Willard House (George Beall House, New Freedom Spring)

This report was dynamically assembled from various layers of geographical information, some of which is not maintained by Frederick County GIS. This report may or may not accurately represent the source address completely and correctly. Any reliance on this data is at the sole risk of the user.



OWNERS' CERTIFICATION AND DEDICATION

WE, JEFFERSON VALLEY, LLC, AS NOMINAL TITLE HOLDER FOR WOODBOURNE DEVELOPMENT, LLC, AND WOODBOURNE DEVELOPMENT, LLC, COLLECTIVELY THE OWNERS OF THE PROPERTY SHOWN AND DESCRIBED HEREOF, CONSENT TO AND ADOPT THIS PLAN OF SUBDIVISION, AND IN CONSIDERATION OF THE APPROVAL OF THIS FINAL PLAT BY THE PLANNING COMMISSION, ESTABLISH THE MINIMUM BUILDING RESTRICTION LINES; AND DEDICATE THE STREETS, WALKWAYS, AND OTHER EASEMENTS, TO PUBLIC USE, UNLESS OTHERWISE NOTED ON THIS PLAT.

WE CERTIFY THAT THERE ARE NO SUITS, ACTIONS AT LAW, LEASES, LIENS, MORTGAGES, TRUSTS, EASEMENTS, OR RIGHT-OF-WAYS AFFECTING THE PROPERTY INCLUDED IN THIS PLAN OF SUBDIVISION, EXCEPT AS HEREOF INDICATED.

—INDEMNITY DEED OF TRUST DATED JANUARY 15, 2015 AND RECORDED IN DEED BOOK 10448 PAGE 188 ON MARCH 25, 2015

AND THAT THE REQUIREMENTS OF THE ANNOTATED CODE OF MARYLAND, REAL PROPERTY BOOK, TITLE 3, SUBTITLE 3, SECTION 3-108 1974 EDITION, AND THE REQUIREMENTS OF THE FREDERICK COUNTY CODE, SECTION 1-16-108, 1979 EDITION, AND AS ENACTED OR AMENDED SO FAR AS IT MAY CONCERN THE MAKING OF THIS PLAN AND THE SETTING OF MONUMENTS AND MARKERS HAVE BEEN COMPLIED WITH. PLANS FOR COMMUNITY WATER AND SEWAGE SYSTEMS AND FOR A POINT OF DISCHARGE HAVE BEEN APPROVED BY THE MARYLAND DEPARTMENT OF THE ENVIRONMENT AND ALL LOTS OFFERED FOR SALE WILL BE SERVED BY PUBLIC WATER AND SEWER SYSTEMS.

[Signatures]
 DATE: 9/27/17 JEFFERSON VALLEY, LLC
 DATE: 9/27/17 WOODBOURNE DEVELOPMENT, LLC

AREA TABULATION

TOTAL AREA OF LOTS	116,386 SQ. FT. OR 2,671.9 AC.
TOTAL AREA OF STREET DEDICATION	48,448 SQ. FT. OR 1,112.2 AC.
TOTAL AREA OF H.O.A. OPEN SPACE	67,066 SQ. FT. OR 1,536.9 AC.
TOTAL AREA OF THIS PLAT	231,901 SQ. FT. OR 5,323.7 AC.
TOTAL NUMBER OF LOTS	16 RESIDENTIAL LOTS

COORDINATES

Point	Northing	Easting
3264	617829.4572	1158887.7208
3265	617830.4342	1158896.5319
3266	617836.8657	1158948.2086
3301	618388.2171	1159054.4140
3302	618382.8774	1158876.3548
3308	618437.3356	1158845.0957
3310	618443.7679	1158878.9673
3317	618450.1827	1158922.4712
3318	618479.9504	1159207.5418
3319	617843.4257	1159274.0326
3364	618188.4022	1158968.4999
3366	618133.7540	1158975.2528
3367	618080.5330	1158981.4106
3368	618069.1057	1158982.0058
3369	618015.8855	1158988.1635
3370	618004.4574	1158988.7588

CURVE TABLE

CURVE	RADIUS	LENGTH	TANGENT	DELTA	BEARING	CHORD
C1	525.00'	44.00'	22.06'	04°48'41"	N81°37'52"E	44.00'
C2	425.00'	43.90'	22.01'	05°55'48"	S78°36'19"W	43.90'
C3	375.00'	52.57'	26.33'	08°01'56"	S79°39'23"W	52.53'
C4	475.00'	39.60'	19.96'	04°48'41"	N81°37'52"E	39.86'
C5	575.00'	45.34'	22.68'	04°31'05"	S08°13'20"E	45.33'
C6	625.00'	49.28'	24.66'	04°31'05"	N08°13'20"W	49.27'

OWNER / DEVELOPER
 WOODBOURNE DEVELOPMENT, LLC
 7420 HAYWARD ROAD
 FREDERICK, MARYLAND 21702
 (301) 620-4467

PREPARED BY:
FOX & ASSOCIATES, INC.
 ENGINEERS - SURVEYORS - PLANNERS

143 CARLETON PRODUCTS 102 150 688 Woodbourne Manor (Print) Section 2A (16) - SEC2A-3.DWG 4/17

NOTES (CONTINUED):

13. FOREST RESOURCE EASEMENT/MAINTENANCE COVENANTS AND AGREEMENT RECORDED IN BOOK 10176 PAGE 423 ON AUGUST 22, 2014.
14. THIS PLAT WAS PREPARED WITHOUT THE BENEFIT OF A TITLE REPORT.
15. PROPERTY IS SUBJECT TO A TITLE HOLDING AGREEMENT RECORDED IN BOOK 10144 PAGE 336.
16. THIS PROPERTY IS SUBJECT TO THE FOLLOWING AGREEMENTS WITH FREDERICK COUNTY: MPOU PAYMENT IN LIEU RECORDED IN BOOK 9922 PAGE 81, DRPA RECORDED IN BOOK 10139 PAGE 500 AND MULTI-YEAR TAX AGREEMENT DATED NOVEMBER 18, 2014. MPOU AGREEMENTS SHALL BE MET BY PAYING \$2,187.50 AT THE TIME EACH BUILDING PERMIT IS APPLIED FOR.
17. AGENCIES IN HOA OPEN SPACE "13" ARE TO BE CONSTRUCTED PRIOR TO THE REORDENATION OF THE 1.17584 LOT.
18. HOA OPEN SPACE "13" IS NOT A LEGALLY ESTABLISHED LOT UNDER COMAR 26.04.03 AND MAY NOT BE CONSIDERED FOR DEVELOPMENT UNTIL SUCH A TIME AS EITHER THE PARCEL CAN BE SERVED BY A COMMUNITY SEWAGE DISPOSAL SYSTEM OR EVALUATION OF THE PARCEL DEMONSTRATES THAT THE PARCEL MEETS THE PROVISIONS SET FORTH IN THE CODE OF MARYLAND REGULATIONS FOR SUBDIVISION OF LAND. IN PLACE AT THE TIME THE PROPOSAL IS SUBMITTED. FURTHERMORE, DEVELOPMENT MUST BE CONSISTENT WITH APPLICABLE STATE AND COUNTY CODES, REGULATIONS AND LAWS, AND THE PARCEL MAY NOT BE SERVED BY NON-CONVENTIONAL MEANS OF ON-SITE SEWAGE DISPOSAL.

GUARANTEE OF IMPROVEMENTS APPROVED
 GTH 10/6/17

THE OWNERS HAVE SWORN TO AND SUBSCRIBED BEFORE ME THIS 27 DAY OF September, 2017.

9/27/17 *[Signature]* JEFFERSON VALLEY, LLC
 9/27/17 *[Signature]* WOODBOURNE DEVELOPMENT, LLC

THEY UNDERSIGNED DOES HEREBY CONSENT TO THE REORDENATION OF THIS FINAL PLAT.

9/26/17 *[Signature]* NRJ:NC

THE TRUSTEE HAS SWORN TO AND SUBSCRIBED BEFORE ME THIS 26 DAY OF September, 2017.

12/9/19 *[Signature]* NOTARY MARGARET KRANZLER

MY COMMISSION EXPIRES 9/26/2024

SURVEYOR'S CERTIFICATION

I HEREBY CERTIFY THAT, TO THE BEST OF MY PROFESSIONAL KNOWLEDGE AND BELIEF, THE FINAL PLAT SHOWS HEREOF IS CORRECT; THAT IT IS A SUBDIVISION OF PART OF THE LANDS OWNED BY CHARLES C. SMITH AND JANE L. SMITH UNTO JEFFERSON VALLEY, LLC ACCORDING TO A DEED RECORDED IN DEED BOOK 3614, PAGE 98 AMONG THE LAND RECORDS OF FREDERICK COUNTY, MARYLAND AND THAT THE REQUIREMENTS OF THE ANNOTATED CODE OF MARYLAND, REAL PROPERTY BOOK, TITLE 3, SUBTITLE 3, SECTION 3-108 1974 EDITION, AND THE REQUIREMENTS OF THE FREDERICK COUNTY CODE, SECTION 1-16-108, 1979 EDITION, AND AS ENACTED OR AMENDED SO FAR AS IT MAY CONCERN THE MAKING OF THIS PLAN AND THE SETTING OF MONUMENTS AND MARKERS HAVE BEEN COMPLIED WITH.

9/28/17 *[Signature]*
 DATE: 9/28/17 JAMES A. ZANELLI
 MARYLAND REGISTERED PROFESSIONAL LAND SURVEYOR NO. 21563
 (EXPIRATION/RENEWAL DATE: JULY 13, 2019)

APPROVED FREDERICK COUNTY PLANNING COMMISSION
 10/18/17 *[Signature]*
 DATE: 10/18/17 SECRETARY or CHAIRMAN

APPROVED FREDERICK COUNTY HEALTH DEPARTMENT
 FOR PUBLIC WATER & SEWER, AND IS IN CONFORMANCE WITH THE FREDERICK COUNTY MASTER WATER & SEWER PLAN
 10-12-17 *[Signature]*
 DATE: 10-12-17 APPROVING AUTHORITY

NOTES:

1. A 6-FOOT WIDE DRAINAGE AND UTILITY EASEMENT IS RESERVED ALONG ALL LOT LINES, IN INSTANCES WHERE THE B.R.L.'S ARE LESS THAN 6 FEET WIDE, THE DRAINAGE AND UTILITY EASEMENT WIDTH SHALL BE REDUCED TO EQUAL TO THE WIDTH OF THE LESSER B.R.L.
2. THE PROPERTY DELINEATED ON THIS PLAT IS ZONED R-3.
3. WATER AND SEWER CLASSIFICATIONS ARE S-3, W-3.
4. THIS SITE WILL BE SERVED BY PUBLIC WATER AND PUBLIC SEWER.
5. (H.O.A.) DESIGNATED PARCELS TO BE CONVEYED TO THE HOMEOWNERS ASSOCIATION. OPEN SPACES SHALL BE OWNED BY THE HOA AND SHALL NOT REVERT TO PRIVATE OWNERSHIP. DEVELOPMENT OF THE OPEN SPACE PARCELS FOR RESIDENTIAL, COMMERCIAL OR INDUSTRIAL USE IS STRICTLY PROHIBITED.
6. THERE ARE NO ON-LOT SWM REQUIREMENTS.
7. THE LOTS DELINEATED ON THIS PLAT DRAIN TO SWM POND #1.
8. THE HORIZONTAL DATUM IS BASED ON FREDERICK COUNTY CONTROL MONUMENTS 'JEFF' AND 'LEFT A2' (NAD83/91).
9. ACCORDING TO FLOOD INSURANCE RATE MAP NUMBER 24021C04100, PANEL 410 OF 510 EFFECTIVE SEPTEMBER 19, 2007 THIS PROPERTY IS ZONE X.
10. THE WET SOILS, AS SHOWN ON THE PRELIMINARY PLAN APPROVED JUNE 12, 2013, HAVE BEEN FIELD INVESTIGATED AND MAPPED BY SPECIALIZED ENGINEERING REPORT DATED MAY 21, 2004. NONE OF THE DRAINAGE AREAS DELINEATED ON THIS PLAT ARE AFFECTED BY THE WET SOILS.
11. OPEN SPACE AREAS AND ASSOCIATED SIDEWALKS ARE TO BE MAINTAINED BY THE H.O.A.
12. HOMEOWNERS ASSOCIATION DECLARATION OF COVENANTS, CONDITIONS AND RESTRICTIONS RECORDED AT BOOK 10806 FOLIO 370 DATED OCTOBER 15, 2015.

LEGEND	DATE	REVISIONS
• IRON PIPE	9/24/17	ADDRESS COMMENTS
○ 5/8" RE-BAR WITH FOX CAP	9/16/17	ADDED RECORDING INFO

MINIMUM BUILDING RESTRICTION LINES

FRONT (B.R.L.)	10'
FRONT (GARAGE)	25'
REAR	25'
SIDE	6'
SIDE SIDE	15'
MIN. LOT WIDTH	55'

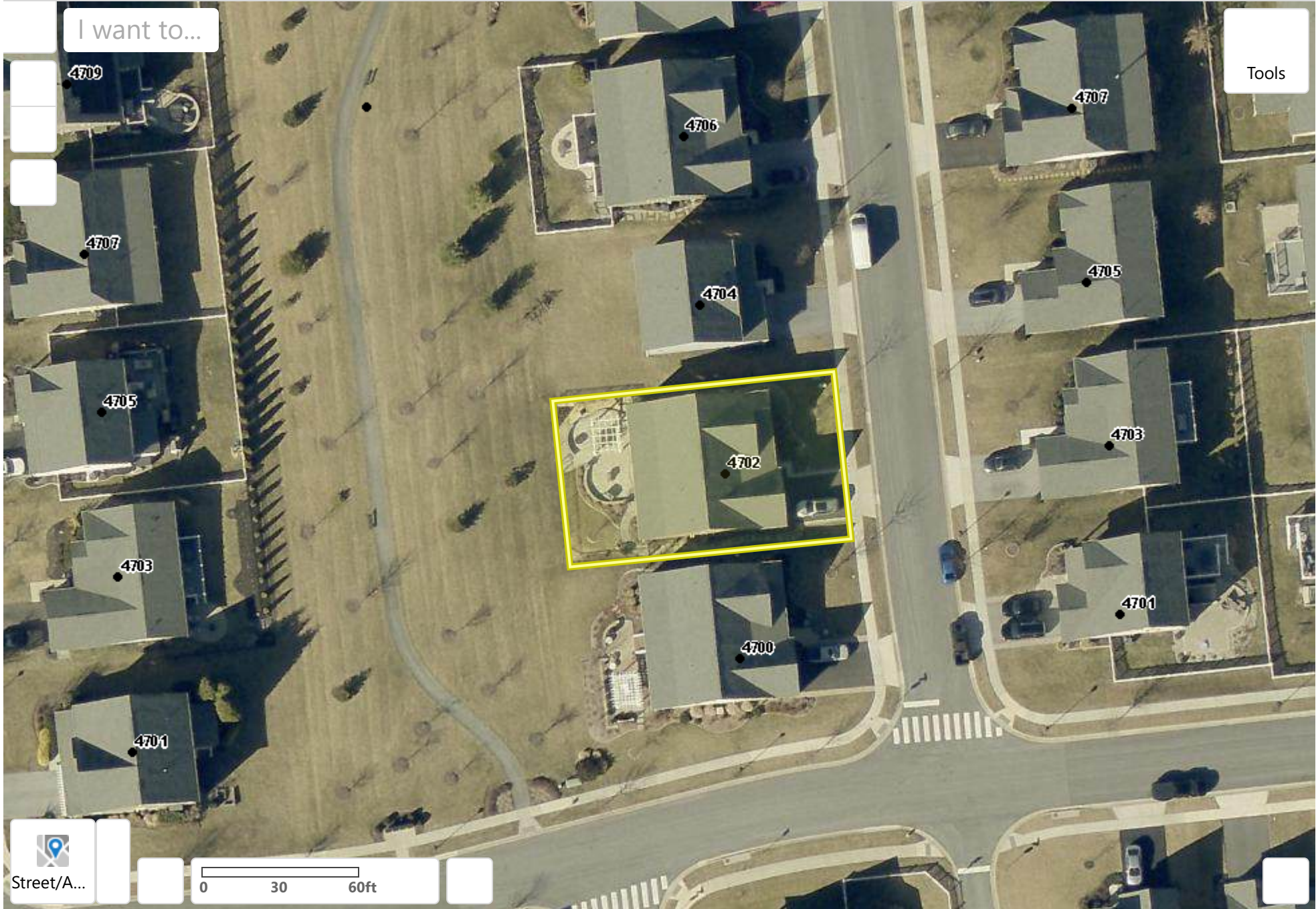
FINAL PLAT SECTION 2A - PLAT 3
 LOTS 48 - 63 AND H.O.A. OPEN SPACE 13
WOODBOURNE MANOR
 SITUATED ON THE NORTH SIDE OF JEFFERSON PIKE (MD. RTE. 180)
 JEFFERSON ELECTION DISTRICT NO. 14
 FREDERICK COUNTY, MARYLAND

DATE: FEB. 2017 SCALE: 1" = 50' P.B. 99 PG. 62 RECORDED 10/19/17 DWG. No. C-4020



Frederick County,
Maryland

Search...



Real Property Data Search ()
 Search Result for FREDERICK COUNTY

[View Map](#)

No Ground Rent Redemption on File

No Ground Rent Registration on File

Special Tax Recapture: None

Account Number: District - 14 Account Identifier - 595256

Owner Information

Owner Name: SCHILL WILLIAM BANE
 HODGE DEBORAH
Mailing Address: 4702 JOE FOSS WAY
 JEFFERSON MD 21755-

Use: RESIDENTIAL
Principal Residence: YES
Deed Reference: /12451/ 00113

Location & Structure Information

Premises Address: 4702 JOE FOSS WAY
 JEFFERSON 21755-

Legal Description: LOT 62 PLAT 3 SECTION 2A
 7,150 SQ FT
 WOODBOURNE MANOR

Map:	Grid:	Parcel:	Neighborhood:	Subdivision:	Section:	Block:	Lot:	Assessment Year:	Plat No:
0084	0009	0293	14010005.11	0000	2A		62	2025	Plat Ref: 99/ 62

Town: None

Primary Structure Built	Above Grade Living Area	Finished Basement Area	Property Land Area	County Use
2018	1,882 SF	1700 SF	7,150 SF	

Stories	Basement	Type	Exterior	Quality	Full/Half Bath	Garage	Last Notice of Major Improvements
1	YES	STANDARD UNIT	SIDING/	5	3 full	1 Attached	

Value Information

	Base Value	Value	Phase-in Assessments	
		As of	As of	As of
		01/01/2025	07/01/2025	07/01/2026
Land:	110,900	152,100		
Improvements	416,600	529,400		
Total:	527,500	681,500	578,833	630,167
Preferential Land:	0	0		

Transfer Information

Seller: NVR INC
Type: ARMS LENGTH IMPROVED

Date: 06/06/2018
Deed1: /12451/ 00113
Price: \$538,960
Deed2:

Seller:
Type: ARMS LENGTH VACANT

Date: 02/08/2018
Deed1: /12269/ 00443
Price: \$157,722
Deed2:

Seller:
Type:

Date:
Deed1:
Price:
Deed2:

Exemption Information

Partial Exempt Assessments:	Class	07/01/2025	07/01/2026
County:	000	0.00	
State:	000	0.00	
Municipal:	000	0.00 0.00	0.00 0.00

Special Tax Recapture: None

Homestead Application Information

Homestead Application Status: No Application

Homeowners' Tax Credit Application Information

Homeowners' Tax Credit Application Status: No Application
Date:

Treasurer of Frederick County
 PO Box 4310
 Frederick, MD 21705-4310
 Office Hours: Mon-Fri, 8 am - 4 pm
 Phone: (301) 600-1111



FREDERICK COUNTY MD

REAL ESTATE TAXES AND FEES

www.frederickcountymd.gov/treasury

Levy Period	Parcel ID	Year	Bill Type	Occupancy	Bill No.	Bill Date
07/01/2025 - 06/30/2026	14-595256	2026	FY	PRINCIPAL RESIDENCE	2770919	07/01/2025

SCHILL WILLIAM BANE
 HODGE DEBORAH
 4702 JOE FOSS WAY
 JEFFERSON, MD 21755

Property Location
 4702 JOE FOSS WAY

Property Description
 LOT 62 PLAT 3 SECTIO
 7,150 SQ FT
 WOODBOURNE MANOR

Liber 12451 Folio 113

Charges	Assessment/Units	Rate	Amount
STATE TAXES	578,833	.112000	648.29
COUNTY TAXES	578,833	1.110000	6,425.05
SYSTEM BENEFIT CHG	1	88.000	88.00
STORM WATER FEE			0.01
	TOTAL		7,161.35
	TOTAL DUE		7,161.35

County Current Real Property Tax Rate	Preceding County Real Property Tax Rate	Difference
1.11	1.11	.0000

If you have a mortgage, please verify payment of your taxes with your present mortgage company.

PLEASE SEE THE PAYMENT SCHEDULE BELOW FOR AMOUNT DUE.

FREDERICK COUNTY MARYLAND

Parcel ID	Year	Bill Type	Bill No.
14-595256	2026	FY	2770919

Return this coupon with your payment

Check here if your address changed & enter changes on the reverse side

2nd Semiannual Payment Schedule		
If paid in:	Disc/Int	Amount Due
DEC	106.10	3,642.76
JAN	141.47	3,678.13
FEB	176.84	3,713.50

SCHILL WILLIAM BANE
 HODGE DEBORAH
 4702 JOE FOSS WAY
 JEFFERSON, MD 21755

Make checks payable to:
Treasurer of Frederick County

DO NOT STAPLE OR FOLD - DO NOT WRITE BELOW LINE

208202630277091950000350453700000000000

FREDERICK COUNTY MARYLAND

Parcel ID	Year	Bill Type	Bill No.
14-595256	2026	FY	2770919

Choose payment option below
Return this coupon with your payment

Check here if your address changed & enter changes on the reverse side

Annual Payment Schedule		
If paid in:	Disc/Int	Amount Due
JUL	-64.26	7,097.09
AUG	-32.12	7,129.23
SEP	0.00	7,161.35
OCT	71.62	7,232.97
NOV	143.22	7,304.57
DEC	214.84	7,376.19
JAN	286.46	7,447.81
FEB	358.08	7,519.43

1st Semiannual Payment Schedule		
If paid in:	Disc/Int	Amount Due
JUL	-32.13	3,592.56
AUG	-16.06	3,608.63
SEP	0.00	3,624.69
OCT	36.25	3,660.94
NOV	72.49	3,697.18

SCHILL WILLIAM BANE
 HODGE DEBORAH
 4702 JOE FOSS WAY
 JEFFERSON, MD 21755

Make checks payable to:
Treasurer of Frederick County

DO NOT STAPLE OR FOLD - DO NOT WRITE BELOW LINE

208202630277091950000359256500000000000



DISCLOSURE OF INCLUSIONS/EXCLUSIONS, LEASED ITEMS, AND UTILITIES
ADDENDUM

UPON EXECUTION BY BUYER AND SELLER, THIS DOCUMENT WILL BECOME AN ADDENDUM TO THE CONTRACT OF SALE

SELLER'S DISCLOSURE made on 3/9/2026 ■ ADDENDUM to Contract of Sale dated
between Buyer and Seller William Bane Schill Deborah Lynne Hodge
for Property known as 4702 Joe Foss Way, Jefferson, MD 21755

1. INCLUSIONS/EXCLUSIONS. Included in the purchase price are all permanently attached fixtures, including all smoke detectors (and, carbon monoxide detectors, as applicable). Certain other now existing items which may be considered personal property, whether installed or stored upon the property, are included if box below is checked.

- Alarm System, Ceiling Fan(s), Central Vacuum, Clothes Dryer, Clothes Washer, Cooktop, Dishwasher, Drapery/Curtain Rods, Draperies/Curtains, Electronic Air Filter, Exhaust Fan(s), Exist. W/W Carpet, Fireplace Screens/Doors, Fireplace Equipment, Freezer, Furnace Humidifier, Garage Opener(s), Garage remote(s), Garbage Disposal, Hot Tub, Equipment & Cover, Intercom, Microwave, Playground Equipment, Pool, Equipment & Cover, Refrigerator(s), w/ Ice Maker(s), Satellite Dish, Screens, Shades/Blinds, Storage Shed(s), Storm Doors, Storm Windows, Stove or Range, TV Antenna, Trash Compactor, Wall Mount TV Brackets, Wall Oven(s), Water Filter, Water Softener, Window A/C Unit(s), Window Fan(s), Wood Stove

ADDITIONAL INCLUSIONS (SPECIFY): TV's in Family Room and Rec Room, Fireplace, Murphy bed (at no value)

ADDITIONAL EXCLUSIONS (SPECIFY):

2. LEASED ITEM(S) INCLUDED:

- Fuel Tank(s), Solar Panels, Alarm System, Water Treatment System, Other

ADDITIONAL TERMS AND/OR INFORMATION REGARDING LEASED ITEM(S):

3. UTILITIES: WATER, SEWAGE, HEATING, AND AIR CONDITIONING (check all that apply):

- Water Supply, Sewage Disposal, Heating, Hot Water, Air Conditioning, Public, Well, Septic, Gas, Electric, Oil, Heat Pump, Other, on demand

Utility Service Providers: Potomac Edison, Washington Gas, Comcast

All other terms and conditions of the Contract of Sale remain in full force and effect.

Buyer Signature Date Seller Signature Date
Buyer Signature Date Seller Signature Date

MARYLAND RESIDENTIAL PROPERTY DISCLOSURE AND DISCLAIMER STATEMENT

Property Address: 4702 Joe Foss Way, Jefferson, MD 21755

Legal Description: LOT 62 PLAT 3 SECTION 2A 7,150 SQ FT WOODBOURNE MANOR

NOTICE TO SELLER AND PURCHASER

Section 10-702 of the Real Property Article, Annotated Code of Maryland, requires the seller of certain residential real property to furnish to the purchaser either (a) a RESIDENTIAL PROPERTY DISCLAIMER STATEMENT stating that the seller is selling the property "as is" and makes no representations or warranties as to the condition of the property or any improvements on the real property, except as otherwise provided in the contract of sale, or in a listing of latent defects; or (b) a RESIDENTIAL PROPERTY DISCLOSURE STATEMENT disclosing defects or other information about the condition of the real property actually known by the seller. Certain transfers of residential property are excluded from this requirement (see the exemptions listed below).

10-702. EXEMPTIONS. The following are specifically excluded from the provisions of §10-702:

- 1. The initial sale of single family residential real property:
A. that has never been occupied; or
B. for which a certificate of occupancy has been issued within 1 year before the seller and buyer enter into a contract of sale;
2. A transfer that is exempt from the transfer tax under §13-207 of the Tax-Property Article, except land installment contracts of sales under §13-207(a) (11) of the Tax-Property Article and options to purchase real property under §13-207(a)(12) of the Tax-Property Article;
3. A sale by a lender or an affiliate or subsidiary of a lender that acquired the real property by foreclosure or deed in lieu of foreclosure;
4. A sheriff's sale, tax sale, or sale by foreclosure, partition, or by court appointed trustee;
5. A transfer by a fiduciary in the course of the administration of a decedent's estate, guardianship, conservatorship, or trust;
6. A transfer of single family residential real property to be converted by the buyer into use other than residential use or to be demolished; or
7. A sale of unimproved real property.

Section 10-702 also requires the seller to disclose information about latent defects in the property that the seller has actual knowledge of. The seller must provide this information even if selling the property "as is." "Latent defects" are defined as: Material defects in real property or an improvement to real property that:

- (1) A purchaser would not reasonably be expected to ascertain or observe by a careful visual inspection of the real property; and
(2) Would pose a direct threat to the health or safety of:
(i) the purchaser; or
(ii) an occupant of the real property, including a tenant or invitee of the purchaser.

MARYLAND RESIDENTIAL PROPERTY DISCLOSURE STATEMENT

NOTICE TO SELLERS: Complete and sign this statement only if you elect to disclose defects, including latent defects, or other information about the condition of the property actually known by you; otherwise, sign the Residential Property Disclaimer Statement. You may wish to obtain professional advice or inspections of the property; however, you are not required to undertake or provide any independent investigation or inspection of the property in order to make the disclosure set forth below. The disclosure is based on your personal knowledge of the condition of the property at the time of the signing of this statement.

NOTICE TO PURCHASERS: The information provided is the representation of the Sellers and is based upon the actual knowledge of Sellers as of the date noted. Disclosure by the Sellers is not a substitute for an inspection by an independent home inspection company, and you may wish to obtain such an inspection. The information contained in this statement is not a warranty by the Sellers as to the condition of the property of which the Sellers have no knowledge or other conditions of which the Sellers have no actual knowledge.

How long have you owned the property? 2018

Property System: Water, Sewage, Heating & Air Conditioning (Answer all that apply)

Water Supply [X] Public [] Well [] Other
Sewage Disposal [X] Public [] Septic System approved for (# of bedrooms) Other Type
Garbage Disposal [X] Yes [] No
Dishwasher [X] Yes [] No
Heating [] Oil [X] Natural Gas [] Electric [X] Heat Pump Age 2018 [] Other
Air Conditioning [] Oil [] Natural Gas [X] Electric [X] Heat Pump Age 2018 [] Other
Hot Water [] Oil [X] Natural Gas [] Electric Capacity Age [X] Other on demand

Please indicate your actual knowledge with respect to the following:

1. Foundation: Any settlement or other problems? Yes No Unknown

Comments: _____

2. Basement: Any leaks or evidence of moisture? Yes No Unknown Does Not Apply

Comments: _____

3. Roof: Any leaks or evidence of moisture? Yes No Unknown

Type of Roof: architectural shingle Age 2018

Comments: _____

Is there any existing fire retardant treated plywood? Yes No Unknown

Comments: _____

4. Other Structural Systems, including exterior walls and floors:

Comments: _____

Any defects (structural or otherwise)? Yes No Unknown

Comments: _____

5. Plumbing system: Is the system in operating condition? Yes No Unknown

Comments: PEX piping

6. Heating Systems: Is heat supplied to all finished rooms? Yes No Unknown

Comments: _____

Is the system in operating condition? Yes No Unknown

Comments: _____

7. Air Conditioning System: Is cooling supplied to all finished rooms? Yes No Unknown Does Not Apply

Comments: _____

Is the system in operating condition? Yes No Unknown Does Not Apply

Comments: _____

8. Electric Systems: Are there any problems with electrical fuses, circuit breakers, outlets or wiring?

Yes No Unknown

Comments: _____

8A. Will the smoke alarms provide an alarm in the event of a power outage? Yes No

Are the smoke alarms over 10 years old? Yes No

If the smoke alarms are battery operated, are they sealed, tamper resistant units incorporating a silence/hush button, which use long-life batteries as required in all Maryland Homes by 2018? Yes No

Comments: _____

9. Septic Systems: Is the septic system functioning properly? Yes No Unknown Does Not Apply

When was the system last pumped? Date _____ Unknown

Comments: _____

10. Water Supply: Any problem with water supply? Yes No Unknown

Comments: _____

Home water treatment system: Yes No Unknown

Comments: Aquios whole house saltless water softener filter

Fire sprinkler system: Yes No Unknown Does Not Apply

Comments: _____

Are the systems in operating condition? Yes No Unknown

Comments: _____

11. Insulation:

In exterior walls? Yes No Unknown

In ceiling/attic? Yes No Unknown

In any other areas? Yes No Where? _____

Comments: _____

12. Exterior Drainage: Does water stand on the property for more than 24 hours after a heavy rain?

Yes No Unknown

Comments: house has french drains on both sides to pop up drains at back corners of the lot, added after construction

Are gutters and downspouts in good repair? Yes No Unknown

Comments: _____

13. Wood-destroying insects: Any infestation and/or prior damage? Yes No Unknown

Comments: _____

Any treatments or repairs? Yes No Unknown

Any warranties? Yes No Unknown

Comments: _____

14. Are there any hazardous or regulated materials (including, but not limited to, licensed landfills, asbestos, radon gas, lead-based paint, underground storage tanks, or other contamination) on the property? Yes No Unknown

If yes, specify below

Comments: not that we are aware of

15. If the property relies on the combustion of a fossil fuel for heat, ventilation, hot water, or clothes dryer operation, is a carbon monoxide alarm installed in the property?

Yes No Unknown

Comments: _____

16. Are there any zoning violations, nonconforming uses, violation of building restrictions or setback requirements or any recorded or unrecorded easement, except for utilities, on or affecting the property? Yes No Unknown

If yes, specify below

Comments: _____

16A. If you or a contractor have made improvements to the property, were the required permits pulled from the county or local permitting office? Yes No Does Not Apply Unknown

Comments: All improvements were completed by licensed contractors & approved by the HOA

17. Is the property located in a flood zone, conservation area, wetland area, Chesapeake Bay critical area or Designated Historic District? Yes No Unknown If yes, specify below

Comments: _____

18. Is the property subject to any restriction imposed by a Home Owners Association or any other type of community association?

Yes No Unknown If yes, specify below

Comments: woodbourne Manor

19. Are there any other material defects, including latent defects, affecting the physical condition of the property?

Yes No Unknown

Comments: _____

NOTE: Seller(s) may wish to disclose the condition of other buildings on the property on a separate RESIDENTIAL PROPERTY DISCLOSURE STATEMENT.

The seller(s) acknowledge having carefully examined this statement, including any comments, and verify that it is complete and accurate as of the date signed. The seller(s) further acknowledge that they have been informed of their rights and obligations under §10-702 of the Maryland Real Property Article.

Seller(s) Signed by:
William Bane Schill
C58F6E71287646E... _____ Date 3/9/2026

Seller(s) Signed by:
Deborah Lynne Hodge
C58F6E71287646E... _____ Date 3/9/2026

The purchaser(s) acknowledge receipt of a copy of this disclosure statement and further acknowledge that they have been informed of their rights and obligations under §10-702 of the Maryland Real Property Article.

Purchaser _____ Date _____

Purchaser _____ Date _____



HOMEOWNER'S INSURANCE DISCLOSURE



Property Address: 4702 Joe Foss Way, Jefferson, MD 21755
Street Address City/State/Zip

To assist the buyer in securing a homeowner's policy, the Seller makes the following disclosure by checking the appropriate statement:

- 1. X I/We have filed no insurance claims, nor have any knowledge of any claims filed on the property listed above in the past five (5) years. I/We are not aware of any existing conditions that may lead to a claim against our homeowner's insurance policy.
2. ___ I/We have filed ___ insurance claim(s), or know that there has/have been claims made during the past five (5) years, either by me/us or by the previous owner(s).
3. ___ I/We are aware of conditions that may lead to a future insurance claim.

If item number 2 and/or 3 are checked, please describe the facts of the claim and/or conditions that may lead to a claim:

Blank lines for describing claims and conditions.

The current insurance company is: Westwood Insurance Agency

Signed by: William Bane Schill 3/9/2026
Seller's Signature/Date

Buyer's Signature/Date

Signed by: Deborah Lynne Hodge 3/9/2026
Seller's Signature/Date

Buyer's Signature/Date

Updated January 2021

© Copyright 2019 Frederick County Association of REALTORS®



For the sole use of the Fredrick County Association of Realtors, Inc. and its members; to be used in Maryland only. This form may not be altered, except as negotiated by the parties to this Contract. The Association, its members, and employees assume no responsibility if this form fails to protect the interests of any party.





GENERAL ADDENDUM

Special provisions attached to and hereby made a part thereof, the Contract dated _____
on Lot 62, Block _____, Subdivision WOODBOURNE MANOR,
4702 Joe Foss Way, Jefferson, MD 21755,
located in Frederick County, Maryland between
(Purchasers) _____
and (Sellers) William Bane Schill Deborah Lynne Hodge

**ALL PARTIES UNDERSTAND AND AGREE THAT THE BUYER WILL HAVE THEIR LENDER ORDER THE
APPRAISAL FOR THE ABOVE MENTIONED PROPERTY WITHIN 10 DAYS OF CONTRACT
RATIFICATION WITH CONFIRMATION SENT BY EMAIL TO THE LISTING AGENT AT THE FOLLOWING EMAIL
ADDRESS:
BOBBIPRESCOTT@GMAIL.COM**

Signed by:
William Bane Schill
Seller
Signed by:
Deborah Lynne Hodge
Seller
3/9/2026
Date

Purchaser

Purchaser

Date



**MARYLAND HOMEOWNERS ASSOCIATION ACT
NOTICE TO BUYER**

For resale of a lot within a development of ANY size
OR for the initial sale of a lot within a development containing 12 or fewer lots,
to a person who intends to occupy or rent the lot for residential purposes.

ADDENDUM DATED _____ TO CONTRACT OF SALE
BUYER(S): _____
SELLER(S): William Bane Schill Deborah Lynne Hodge
PROPERTY: 4702 Joe Foss Way, Jefferson, MD 21755

The following notice applies to members of the public who intend to occupy or rent a lot for residential purposes. Under the Maryland Homeowners Association Act ("Act"), "lot" means any plot or parcel of land on which a dwelling is located or will be located within a development.

This sale is subject to the requirements of the Maryland Homeowners Association Act ("the Act"). The Act requires that the seller disclose to you, at or before the time the contract is entered into, or within 20 calendar days of entering into the contract, certain information concerning the development in which the lot you are purchasing is located. The content of the information to be disclosed is set forth in Section 11B-106(b) of the Act ("the MHA information") as follows:

- (1). A statement as to whether the lot is located within a development;**
- (2). Fees:**
 - (i). The current monthly fees or assessments imposed by the homeowners association upon the lot;**
 - (ii). The total amount of fees, assessments, and other charges imposed by the homeowners association upon the lot during the prior fiscal year of the homeowners association; and**
 - (iii). A statement of whether any of the fees, assessments, or other charges against the lot are delinquent;**
- (3). The name, address, and telephone number of the management agent of the homeowners association, or other officer or agent authorized by the homeowners association to provide to members of the public, information regarding the homeowners association and the development, or a statement that no agent or officer is presently so authorized by the homeowners association;**
- (4). A statement as to whether the owner has actual knowledge of:**
 - (i). The existence of any unsatisfied judgments or pending lawsuits against the homeowners association; and**
 - (ii). Any pending claims, covenant violations actions, or notices of default against the lot; and**



(5). A copy of:

(i). The articles of incorporation, the declaration, and all recorded covenants and restrictions of the primary development, and of other related developments to the extent reasonably available, to which the buyer shall become obligated on becoming an owner of the lot, including a statement that these obligations are enforceable against an owner's tenants, if applicable; and

(ii). The bylaws and rules of the primary development, and of other related developments to the extent reasonably available, to which the buyer shall become obligated on becoming an owner of the lot, including a statement that these obligations are enforceable against an owner and the owner's tenants, if applicable.

If you have not received all of the MHAA information 5 calendar days or more before entering into the contract, you have 5 calendar days to cancel the Contract after receiving all of the MHAA information. You must cancel the contract in writing, but you do not have to state a reason. The seller must also provide you with notice of any changes in mandatory fees exceeding 10 percent of the amount previously stated to exist and copies of any other substantial and material amendment to the information provided to you. You have 3 calendar days to cancel this contract after receiving notice of any changes in mandatory fees, or copies of any other substantial and material amendments to the MHAA information which adversely affect you.

If you do cancel the contract, you will be entitled to a refund of any deposit you made on account of the contract. However, unless you return the MHAA information to the seller when you cancel the contract, the seller may keep out of your deposit the cost of reproducing the MHAA information, or \$100, whichever amount is less. If the deposit is held in trust by a licensed real estate broker, the return of the deposit to you shall comply with the procedures set forth in Section 17-505 of the Business Occupations and Professions Article of the Maryland Code.

By purchasing a lot within this development, you will automatically be subject to various rights, responsibilities, and obligations, including the obligation to pay certain assessments to the homeowners association within the development. The lot you are purchasing may have restrictions on:

- A. Architectural Changes, Design, Color, Landscaping, Or Appearance;**
- B. Occupancy Density;**
- C. Kind, Number, Or Use Of Vehicles;**
- D. Renting, Leasing, Mortgaging Or Conveying Property;**
- E. Commercial Activity; Or**
- F. Other Matters.**

You should review the MHAA information carefully to ascertain your rights, responsibilities, and obligations within the development.

	Signed by:		
_____		3/9/2026	
Buyer	Date	Seller	Date

	Signed by:		
_____		3/9/2026	
Buyer	Date	Seller	Date



MARYLAND HOMEOWNERS ASSOCIATION ACT
DISCLOSURES TO BUYER AND TRANSMITTAL OF DOCUMENTS

For resale of a lot within a development of ANY size
OR for the initial sale of a lot within a development containing 12 or fewer lots
to a person who intends to occupy or rent the lot for residential purposes.

ADDENDUM DATED TO CONTRACT OF SALE
BUYER(S):
SELLER(S): William Bane Schill Deborah Lynne Hodge
PROPERTY: 4702 Joe Foss Way, Jefferson, MD 21755

The following disclosures are provided by the Vendor ("Seller") to the Buyer who intends to occupy or rent the lot for residential purposes pursuant to 11B-106 of the Maryland Homeowners Association act ("the Act"):

(1). The lot which is the subject of the contract of sale is located within the development known as Woodbourne Manor

(2). (i). The current monthly fees or assessments imposed by the homeowners association upon the lot are \$ 80.42 per month payable on a annual basis.

(ii). The total amount of fees, assessments, and other charges imposed by the homeowners association upon the lot during the prior fiscal year of the homeowners association was: \$ 910.00

(iii). The fees, assessments, or other charges imposed by the homeowners association against the lot are or are not (WBS DLA) (Seller to initial applicable provision) delinquent. If any of the foregoing are delinquent, Seller to explain, giving amounts and dates of delinquency:

(3). Seller to initial (i) or (ii) and complete as appropriate:

(i). The name, address, and telephone number of the management agent of the homeowners association, or other officer or agent authorized by the homeowners association to provide to members of the public, information regarding the homeowners association and the development is:
Name: Property Management People (PMP) - Tim Pope
Address: 92 Thomas Johnson Drive, Suite 170, Frederick, MD 21702
Telephone: 301.694.6900

(ii). No agent or officer is presently so authorized by the homeowners association.

(4). Seller to initial (i) or (ii) and complete as appropriate:

(i). Seller has actual knowledge of: (Seller to initial all which apply)
A. The existence of any unsatisfied judgments or pending lawsuits against the homeowners association: if (A) is initialed, explain:
B. Any pending claims, covenant violations actions, or notices of default against the lot. If (B) is initialed, explain:



^{Initial} WBS ^{Initial} DLA (ii). Seller has no actual knowledge of any of the items listed in (4)(i) above.

(5). (i). Attached are copies of the following documents relating to the development and the homeowners association to which the Buyer shall become obligated upon becoming the owner of the lot: (Seller to initial all applicable items.)

- ^{Initial} WBS ^{Initial} DLA A. Articles of incorporation;
- ^{Initial} WBS ^{Initial} DLA B. Declaration of covenants and restrictions;
- ^{Initial} WBS ^{Initial} DLA C. All recorded covenants and restrictions of the primary developments, and of other related developments to the extent reasonably available;
- ^{Initial} WBS ^{Initial} DLA D. The bylaws and rules of the primary development, and other related developments to the extent reasonably available.

(ii). Obligations contained in the attached copies of documents: (Seller to initial any applicable provision.)

- A. Are ^{Initial} WBS ^{Initial} DLA or Are Not _____ enforceable against an owner;
- B. Are ^{Initial} WBS ^{Initial} DLA or Are Not _____ enforceable against the owner's tenants.

The information contained in this Addendum issued pursuant to Section 11B-106(b) of the Maryland Homeowners Association Act is based on the Seller's actual knowledge and belief and is current as of the date hereof.

Seller hereby acknowledges that Seller has provided all information necessary to complete this Addendum, in compliance with the Act, and that Seller has reasonable grounds to believe and does believe, after reasonable investigation, that the information and statements herein provided to Buyer are true and that there is no omission to state a material fact necessary to make the statements not misleading.

Signed by: William Bane Schill
Seller _____ **Date**
C88F8E71287646E...

Signed by: Deborah Lynne Hodge
Seller _____ **Date**
C88F8E71287646E...

Buyer hereby acknowledges that Buyer, on the date indicated below, has received all of the disclosures contained herein, including attachments as indicated, and that Seller has fully complied with the disclosure requirements of the Act.

Buyer _____ **Date**

Buyer _____ **Date**



NOTICE TO BUYER AND SELLER OF BUYER'S RIGHTS AND SELLER'S OBLIGATIONS UNDER MARYLAND'S SINGLE FAMILY RESIDENTIAL PROPERTY CONDITION DISCLOSURE LAW

ADDENDUM dated _____ to the Contract of Sale
 between Buyer, William Bane Schill
 and Seller Deborah Lynne Hodge for Property
 known as 4702 Joe Foss Way, Jefferson, MD 21755.

NOTE: This notice does not apply to: (1) the initial sale of single family residential property which has never been occupied, or for which a certificate of occupancy has been issued within one year prior to the date of the Contract; (2) a transfer that is exempt from the transfer tax under Subsection 13-207 of the Tax-Property Article, except land installments contracts of sale under Subsection 13-207(a)(11) of the Tax-Property Article and options to purchase real property under Subsection 13-207(a)(12) of the Tax-Property Article; (3) a sale by a lender or an affiliate or subsidiary of a lender that acquired the real property by foreclosure or deed in lieu of foreclosure; (4) a sheriff's sale, tax sale, or sale by foreclosure, partition or by court appointed trustee; (5) a transfer by a fiduciary in the course of the administration of a decedent's estate, guardianship, conservatorship, or trust; (6) a transfer of single family residential real property to be converted by the buyer into a use other than residential use or to be demolished; or (7) a sale of unimproved real property.

Section 10-702 of the Real Property Article of the Annotated Code of Maryland ("Section 10-702") requires that a seller of a single family residential property ("the property") deliver to each buyer, on or before entering into a contract of sale, on a form published and prepared by the Maryland Real Estate Commission, **EITHER**:

- (A) A written property condition disclosure statement listing all defects including latent defects, or information of which the seller has actual knowledge in relation to the following:
- (i) Water and sewer systems, including the source of household water, water treatment systems, and sprinkler systems;
 - (ii) Insulation;
 - (iii) Structural systems, including the roof, walls, floors, foundation and any basement;
 - (iv) Plumbing, electrical, heating, and air conditioning systems;
 - (v) Infestation of wood-destroying insects;
 - (vi) Land use matters;
 - (vii) Hazardous or regulated materials, including asbestos, lead-based paint, radon, underground storage tanks, and licensed landfills;
 - (viii) Any other material defects, including latent defects, of which the seller has actual knowledge;
 - (ix) Whether the required permits were obtained for any improvements made to the property;
 - (x) Whether the smoke alarms:
 - 1. will provide an alarm in the event of a power outage;
 - 2. are over 10 years old; and
 - 3. if battery operated, are sealed, tamper resistant units incorporating a silence/hush button and use long-life batteries as required in all Maryland homes by 2018; and
 - (xi) If the property relies on the combustion of a fossil fuel for heat, ventilation, hot water, or clothes dryer operation, whether a carbon monoxide alarm is installed on the property.

"Latent defects" under Section 10-702 means material defects in real property or an improvement to real property that:

- (i) A buyer would not reasonably be expected to ascertain or observe by a careful visual inspection, and
- (ii) Would pose a threat to the health or safety of the buyer or an occupant of the property, including a tenant or invitee of the buyer;

OR

(B) A written disclaimer statement providing that:

- (i) Except for latent defects of which the seller has actual knowledge, the seller makes no representations or warranties as to the condition of the real property or any improvements on the real property; and
- (ii) The buyer will be receiving the real property "as is," with all defects, including latent defects, that may exist, except as otherwise provided in the contract of sale of the property.



At the time the disclosure or disclaimer statement is delivered to you ("the buyer"), you are required to date and sign a written acknowledgement of receipt on the disclosure or disclaimer statement which shall be included in or attached to the contract of sale.

Section 10-702 further provides that a buyer who receives the disclosure or disclaimer statement on or before entering into a contract of sale does not have the right to rescind the contract based upon the information contained in the disclosure or disclaimer statement.

You are hereby notified that, in certain circumstances, you have the right to rescind your contract with the seller if the seller fails to deliver to you the written property condition disclosure or disclaimer statement. Section 10-702 provides that a buyer who does not receive the disclosure or disclaimer statement on or before entering into the contract has the unconditional right, upon written notice to the seller or seller's agent.

- (i) To rescind the contract at any time before the receipt of the disclosure or disclaimer statement or within 5 days following receipt of the disclosure or disclaimer statement; and
- (ii) To the immediate return of any deposits made on account of the contract.

Your right to rescind the contract under Section 10-702 terminates if not exercised before making a written application to a lender for a mortgage loan, if the lender discloses in writing at or before the time application is made that the right to rescind terminates on submission of the application or within 5 days following receipt of a written disclosure from a lender who has received your application for a mortgage loan, if the lender's disclosure states that your right to rescind terminates at the end of that 5 day period.

Your rights as a buyer under Section 10-702 may not be waived in the contract and any attempted waiver is void. Your rights as the buyer to terminate the contract under Section 10-702 are waived conclusively if not exercised before:

- (i) Closing or occupancy by you, whichever occurs first, in the event of a sale; or
- (ii) Occupancy, in the event of a lease with option to purchase.

The information contained in the property condition disclosure statement is the representation of the seller and not the representation of the real estate broker or sales person, if any. A disclosure by the seller is not a substitute for an inspection by an independent professional home inspection company. You should consider obtaining such an inspection. The information contained in a disclosure statement by the seller is not a warranty by the seller as to the condition of the property of which condition the seller has no actual knowledge or other condition, including latent defects, of which the seller has no actual knowledge. The seller is not required to undertake or provide an independent investigation or inspection of the property in order to make the disclosures required by Section 10-702. The seller is not liable for an error, inaccuracy or omission in the disclosure statement if the error, inaccuracy or omission was based upon information that was not within the actual knowledge of the seller or was provided to the seller by a third party as specified in Section 10-702(i) or (j).

You may wish to obtain professional advice about the property or obtain an inspection of the property.

The undersigned buyer(s) and seller(s) acknowledge receipt of this notice on the date indicated below and acknowledge that the real estate licensee(s) named below have informed the buyer(s) and the seller(s) of the buyer(s)' rights and the seller(s)' obligations under Section 10-702.

Buyer's Signature	Date	Signed by: <i>William Bane Schill</i> Seller's Signature	3/9/2026 Date
Buyer's Signature	Date	Signed by: <i>Deborah Lynne Hodge</i> Seller's Signature	3/9/2026 Date
Agent's Signature	Date	DocuSigned by: <i>Bobbi Prescott</i> Agent's Signature Bobbi Prescott	3/9/2026 Date

4. **NOTICE ON ZONES OF DEWATERING INFLUENCE:** The property may be located in a “Zone of Dewatering Influence.” Such a zone is defined under Maryland law as the area surrounding a surface pit mine in “karst” terrain (limestone and carbonate rock containing closed depressions, sinkholes, caverns, cavities, and underground channels), where groundwater has been depleted through pumping activities in the subject mine. Dewatering of karst terrain may result in gradual caving in or sinking of the surface of the land. Dewatering may also result in declining groundwater levels, which may affect the yield of wells on a property. The Maryland Department of the Environment (MDE) is required to provide on its website for use by the public a searchable map of established zones of dewatering influence. The MDE website can be accessed at <https://mde.maryland.gov/programs/LAND/mining/Pages/mapping.aspx>

A PURCHASER OF REAL PROPERTY LOCATED IN BALTIMORE COUNTY, CARROLL COUNTY, FREDERICK COUNTY, OR WASHINGTON COUNTY IS ADVISED TO CONTACT THE MARYLAND DEPARTMENT OF THE ENVIRONMENT TO DETERMINE WHETHER THE REAL PROPERTY FOR PURCHASE IS LOCATED WITHIN A ZONE OF DEWATERING INFLUENCE. MARYLAND LAW PROVIDES CERTAIN REMEDIES FOR PROPERTY IMPACTED BY DEWATERING.

5. **MARYLAND PIEDMONT RELIABILITY PROJECT ELECTRIC POWER LINE:** This disclosure pertains to properties in Baltimore, Carroll, and Frederick Counties.

The Maryland Piedmont Reliability Project (“Project”) is a PROPOSED 500kV electric power line transmission system expected to cross BALTIMORE, CARROLL, AND FREDERICK COUNTIES. If this property is located in Baltimore, Carroll or Frederick County, it is strongly advised that you obtain further information from the websites below to determine whether the proposed transmission line will affect the property directly or indirectly. Project website: <https://corporate.pseg.com/aboutpseg/companyinformation/thepsegfamilyofcompanies/psegrenewabletransmission/mprp> Maryland Public Service Commission website: <https://www.psc.state.md.us/>

6. **FREDERICK COUNTY PUBLIC SCHOOL BOUNDARIES:** The Frederick County Public School boundaries and assignments are subject to change periodically. For more information and to verify school assignments, visit the Frederick County Public School website at <https://www.fcps.org/> or call 240-586-8454.

Signed by: William Bane Schill 3/9/2026
C98DDE5C-0843-4EEA-A197-F4F1FB3AFE31
Date
Signed by: Deborah Lynne Hodge 3/9/2026
C98DDE5C-0843-4EEA-A197-F4F1FB3AFE31
Date

Buyer Date

Buyer Date



Updated October 2025 © Copyright 2019 Frederick County Association of REALTORS®
For the sole use of the Frederick County Association of Realtors, Inc., and its members; to be used in Maryland only. This form may not be altered, except as negotiated by the parties to this Contract. The Association, its members, and employees assume no responsibility if this form fails to protect the interests of any party.



MLS Errors

Disclosure Statement

All Parties related to the sale of this property understand and accept that the MLS system used to relay pertinent information to others regarding this property may contain errors and inadvertent inaccuracies.

Information contained within an MLS data source should be considered a SECOND SOURCE of information which could have been pulled from inaccurate public records and other sources. It is the Buyer(s) & Seller(s) responsibility to ensure accuracy of all information contained within. MLS information is general in nature and indeed not a guarantee of 100% accuracy.

As a Seller, you acknowledge that you have reviewed the MLS printout prior to entering a sales/purchase contract with any Buyer and all information is to the best of your knowledge.

As a Buyer, you acknowledge that you have reviewed the MLS printout prior to entering into a purchase agreement with the Seller. You understand information contained within the MLS printout could contain errors and inadvertent inaccuracies.

Buyer _____	Date _____	Seller	<small>Signed by:</small> <i>William Bane Schill</i>	Date	3/9/2026
			<small>C58F6E71287646E...</small>		
Buyer _____	Date _____	Seller	<small>Signed by:</small> <i>Deborah Lynne Hodge</i>	Date	3/9/2026
			<small>C58F6E71287646E...</small>		

Property Address 4702 Joe Foss Way, Jefferson, MD 21755





STATE OF MARYLAND
REAL ESTATE COMMISSION

Consent for Dual Agency

(In this form, the word "seller" includes "landlord"; "buyer" includes "tenant"; and "purchase" or "sale" includes "lease")

When Dual Agency May Occur

The possibility of Dual Agency arises when:

- 1) The buyer is interested in a property listed by a real estate broker; and
- 2) The seller's agent and the buyer's agent are affiliated with the same real estate broker.

Important Considerations Before Making a Decision About Dual Agency

A broker or broker's designee, acting as a dual agent does not exclusively represent either the seller or buyer; there may be a conflict of interest because the interests of the seller and buyer may be different or adverse. As a dual agent, the real estate broker does not owe undivided loyalty to either the seller or buyer.

Before the buyer and seller can proceed to be represented by a broker acting as a dual agent, they must both sign Consent for Dual Agency. If the buyer has previously signed Consent for Dual Agency, the buyer must **affirm** the buyer's consent for the purchase of a particular property before an offer to purchase is presented to the seller. If the seller has previously signed Consent for Dual Agency, the seller must **affirm** the seller's consent for the sale of the property to a particular buyer before accepting an offer to purchase the property. The **affirmation** is contained on Page 2 of this form.

Your Choices Concerning Dual Agency

In a possible dual agency situation, the buyer and seller have the following options:

1. **Consent in writing to dual agency.** If all parties consent in writing, the real estate broker or the broker's designee (the "dual agent") shall assign one real estate agent affiliated with the broker to represent the seller (the seller's "intra-company agent") and another agent affiliated with the broker to represent the buyer (the buyer's "intra-company agent"). Intra-company agents are required to provide the same services to their clients that agents provide in transactions not involving dual agency, including advising their clients as to price and negotiation strategy.
2. **Refuse to consent to dual agency. If either party refuses to consent in writing to dual agency,** the real estate broker must terminate the brokerage relationship for that particular property with the buyer, the seller, or both. If the seller terminates the brokerage agreement, the seller must then either represent him or herself or arrange to be represented by another real estate company. If the buyer terminates the brokerage agreement, the buyer may choose not to be represented but simply to receive assistance from the seller's agent, from another agent in that company, or from a subagent from another company. Alternatively, the buyer may choose to enter into a written buyer agency agreement with a different broker/company.

Duties of a Dual Agent and Intra-Company Agent

Like other agents, unless the client gives consent to disclose the information, dual agents and intra-company agents must keep confidential information about a client's bargaining position or motivations. For example, without written consent of the client, a dual agent or intra-company agent may not disclose to the other party, or the other party's agent:

- 1) Anything the client asks to be kept confidential; *
- 2) That the seller would accept a lower price or other terms;
- 3) That the buyer would accept a higher price or other terms;
- 4) The reasons why a party wants to sell or buy, or that a party needs to sell or buy quickly; or
- 5) Anything that relates to the negotiating strategy of a party.

*** Dual agents and intra-company agents must disclose material facts about a property to all parties.**

How Dual Agents Are Paid

Only the broker receives compensation on the sale of a property listed by that broker.

If a financial bonus is offered to an agent who sells property that is listed with his/her broker, this fact must be disclosed in writing to both the buyer and seller.

Consent for Dual Agency

I have read the above information, and I understand the terms of the dual agency. I understand that I do not have to consent to a dual agency and that if I **refuse** to consent, there will not be a dual agency; and that I may withdraw the consent at any time upon notice to the dual agent. I hereby **consent** to have

RE/MAX Results act as a Dual Agent for me as the
(Firm Name)

Seller in the sale of the property at: 4702 Joe Foss Way, Jefferson, MD 21755

Buyer in the purchase of a property listed for sale with the above-referenced broker.

Signed by:	3/9/2026	Signed by:	3/9/2026
<u>William Bane Schill</u>		<u>Deborah Lynne Hodge</u>	
Signature	Date	Signature	Date

AFFIRMATION OF PRIOR CONSENT TO DUAL AGENCY

The undersigned **Buyer(s)** hereby affirm(s) consent to dual agency for the following property:

Property Address _____

Signature	Date	Signature	Date
-----------	------	-----------	------

The undersigned **Seller(s)** hereby affirm(s) consent to dual agency for the Buyer(s) identified below:

Name(s) of Buyer(s) _____

Signature	Date	Signature	Date
-----------	------	-----------	------



NOTIFICATION OF DUAL AGENCY WITHIN A TEAM

Under Maryland law, a team that provides real estate brokerage services must consist of two or more associate brokers or salespersons, or a combination of the two, who:

1. work together on a regular basis;
2. represent themselves to the public as being part of one entity; and
3. Designate themselves by a collective name such as "team" or "group."

The team operates within a brokerage, and team members are supervised by a team leader as well as by the broker, and, if they work in a brokerage branch office, by the branch office manager.

The law permits one member of a team to represent the buyer and one member to represent the seller in the same transaction only if certain conditions are met. If both parties agree, the **broker** of the real estate brokerage with which the salespersons or associate brokers are affiliated or the **broker's designee** (the "dual agent") shall designate one team member as the intra-company agent for the buyer and another team member as the intra-company agent for the seller. No one else may make that designation.

The law also requires that the buyer and seller each be notified in writing that the two agents are members of the same team, and that the team could have a financial interest in the outcome of the transaction in addition to any financial benefit obtained by selling one of the broker's own listings. THIS CONSTITUTES YOUR NOTICE OF THOSE FACTS.

Dual agency may occur only if both parties consent to it, and sign the Consent for Dual Agency form prescribed by the Real Estate Commission. If you have concerns or questions about being represented by a team member when another team member represents the other party, you should address these to the broker or branch office manager before signing the Consent form.

This form must be presented to the buyer and seller at the time the real estate licensee presents the disclosure of agency relationships. For the seller, that should occur no later than when the seller signs the listing agreement. For the buyer, that should occur no later than the initial scheduled showing of the property, subject of this transaction.

ACKNOWLEDGMENT OF RECEIPT OF NOTICE

I/we acknowledge receipt of the Notification of Dual Agency within a Team.

Signed by: William Bane Schill DATE: 3/9/2026
C58F6E71287646E...

Signed by: Deborah Lynne Hodge DATE: 3/9/2026
C58F6E71287646E...



© Copyright 2017 Frederick County Association of REALTORS®

This form is intended for use by members only.



BROKER AFFILIATED BUSINESS ARRANGEMENT DISCLOSURE STATEMENT

Maryland

To (Client's Name(s)): William Bane Schill Deborah Lynne Hodge



Property Address: 4702 Joe Foss Way, Jefferson, MD 21755

From: RE/MAX Results ("Broker") and Agent: Bobbi Prescott

This is to give you notice that RE/MAX Results and Agent have business relationships (e.g. direct or indirect ownership interests, joint ventures and/or office leases) with the following title and closing settlement service providers: Community Title Network, LLC, as an independently owned settlement company. Because of these relationships, this referral may provide RE/MAX Results and/or Agent a financial or other benefit.

Set forth below is the estimated charge or range of charges for the settlement services listed. You are **NOT** required to use the listed provider as a condition for purchase, sale, or refinance of the subject property. **THERE ARE FREQUENTLY OTHER SETTLEMENT SERVICE PROVIDERS AVAILABLE WITH SIMILAR SERVICES. YOU ARE FREE TO SHOP AROUND TO DETERMINE THAT YOU ARE RECEIVING THE BEST SERVICES AND THE BEST RATE FOR THESE SERVICES.**

TITLE INSURANCE CHARGES

Title Insurance Fees provided by Community Title Network, LLC:

Owner's Title Insurance Policy: Estimated charges for Enhanced Coverage calculated per Thousand Dollars (per \$1,000) of sales price as follows:

Maryland

First \$250,000	\$ 6.15
\$250,001-\$500,000	\$ 5.25
\$500,001-\$1,000,000	\$ 4.50
\$1,000,001- \$5,000,000	\$ 3.55

Additional charges

Simultaneous issue of Lenders' Title Insurance Policy is \$200.00 per Loan Policy

Insured Closing Protection Letter is \$ 45.00 per Loan Policy.

Estimated owners' title insurance premiums (per \$1,000 of sales price) are provided above for "enhanced" coverage. Other options may be available, including less comprehensive "standard" coverage and a "reissue rate," which could reduce your charges

Settlement Fees provided by Community Title Network, LLC:

Buyer Settlement Fees: \$600- \$1,100 Seller Settlement Fees: \$450 -\$850

Additional service fees charged by 3rd party vendors for Title Abstracts generally range from \$110-\$300 and for Location Surveys generally range from \$250- \$600.

ACKNOWLEDGMENT

I/we have read this disclosure form, and understand that RE/MAX Results and Agent are referring me/us to purchase the above-described settlement service(s) and may receive a financial or other benefit as the result of this referral.

Signed by:

William Bane Schill

3/9/2026

Signature

Date

Signed by:

Deborah Lynne Hodge

3/9/2026

Signature

Date

